

LAND COMPONENT HANDBOOK

(APP-6A MAP SYMBOLOGY)

This publication replaces and updates the information available in AC 71038 Staff Officers' Handbook (Issue 1:1: July 2000)

April 2001

SECTION 1 – SIZE AND TYPE INDICATORS ON ICONS

SIZE SYMBOLS

Group	Symbol	National Designation	Remarks
1	●	Section	(1)
2	● ●	-	(2)
3	● ● ●	Platoon Troop Flight	(1) marines, armour, artillery, engineers, signals, special air service, transport, army air, RAF Regiment
4		Company Squadron Battery Company Group Squadron Group	(1) armour, engineers, signals, special air service, army air, transport, RAF Regiment, artillery composite unit based on infantry company (3) composite unit based on armoured squadron (3)
5		Battalion Regiment Field Ambulance Armoured or Field Workshop Wing Battle group Commando	(1) armour, artillery, engineers, signals, special air service, army air, medical, repair and recovery RAF Regiment composite unit of mixed arms (3) “marines”
6		-	(2)
7	×	Brigade	(1)
8	××	Division	(1)
9	×××	Corps	(1)
10	××××	Army	(1)
11	×××××	Army Group	(1)

- (1) basic national designation.
 (2) non existent in the British Army.
 (3) requires Task Force indicator.

Explanatory Notes

These group numbers should not be used outside the context of these Notes. They are not intended as definitions in themselves.

Group 1. The smallest basic unit, part of a group 2 and/or group 3 unit. Requires administrative and logistical support.

Group 2. A unit larger than a group 1 unit but smaller than a group 3 unit. Requires administrative and logistical support.

Group 3. A unit designed to perform a tactical or support mission, composed of two or more group 1 and/or group 2 units and normally forming part of a group 4 unit. It is commanded by an OF 1 or 2 (see STANAG 2116) and may or may not require administrative support.

Group 4. A unit designed to be capable of administering itself if operating independently and may be self-accounting. It is composed of two or more group 3 units and is commanded by an OF 2 or 3 (see STANAG 2116). It is normally part of a group 5 unit. It can be a composite group 4 unit of mixed arms.

Group 5. A unit designed to be self-administering and self-accounting and capable of operating independently. It is composed of two or more group 4 units and is commanded by an OF 3 or 4 (see STANAG 2116). It can be grouped with group 1, 2, 3 or 4 units of different arms to form a composite group 5 unit of mixed arms.

Group 6. A unit of two or more group 5 units or group 4 units usually of the same arm under a designated commander. Usually commanded by an OF 4 or 5 or 6 (see STANAG 2116).

Group 7. A formation of two more combat arm group 5 units or group 6 units with group 1, 2, 3, 4 or 5 units from supporting arms and services normally commanded by an OF 5 or 6 (see STANAG 2116); it is smaller than a group 8 formation.

Group 8. A major tactical and administrative formation which combines in itself the necessary arms and services required for sustained combat, larger than a group 7 formation and smaller than a group 9 formation. It is normally commanded by an OF 7 (see STANAG 2116).

Group 9. A formation larger than a group 8 formation and smaller than a group 10 formation which usually consists of two or more group 8 formations together with supporting arms and services. It is normally commanded by OF 8 (see STANAG 2116).




Group 10. The largest tactical and administrative formation of a land force made up of a number of group 9 and group 8 formations.

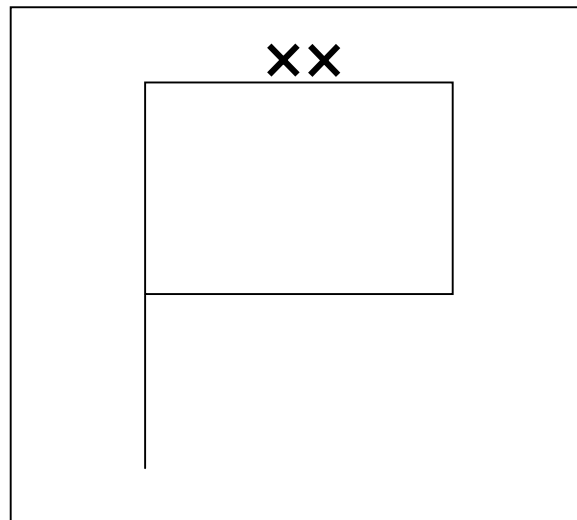
Group 11. Several group 10 or group 9 formations under a designated commander.

Examples of hand-drawn and computer-generated symbols are shown below:

EXAMPLES OF HAND-DRAWN AND COMPUTER-GENERATED SYMBOLS					
AVIATION		UNITS		EQUIPMENT	
ROTARY WING AIRCRAFT		INFANTRY MOTORIZED		MORTAR MEDIUM	
Black	Colour	Black	Colour	Black	Colour
Hand-drawn Symbols					
Computer-generated Colour-filled Symbols					

TYPE SYMBOLS

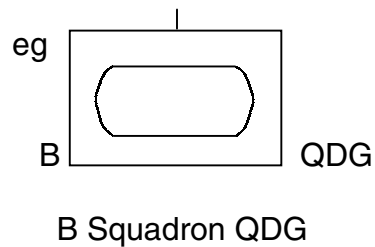
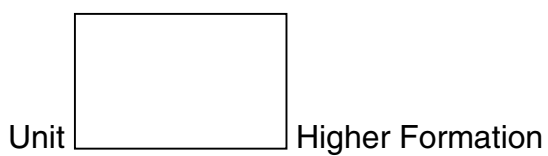
Indicator	Description
	INSTALLATION
	TASK FORCE
	FEINT/DUMMY
	HQ STAFF



Note: The bottom of the staff indicates the precise location of the Headquarters.

UNIT TITLES

The titles of units are shown against symbols as follows:































































SECTION 2 - UNITS AND FUNCTION ICONS

































































Note: All symbols in this Section identify Combat Units.

































































DESCRIPTION	UNKNOWN	FRIEND	NEUTRAL	HOSTILE
LAND UNIT				
AIR DEFENCE (AD)				
AD – MISSILE (MSL)				
ARMOUR (ARMD)				
ARMD – TRACKED – RECOVERY (REC)				
ARMD - WHEELED (WH)				
ARMD WH - REC				
ANTI TANK (ATK)				
ATK - ARMD - WH				
ATK – MOTORISED				
AVIATION (AVN) ROTARY WING				
AVN - ATTACK				
AVN – RECONNAISSANCE (RECCE)				
AVN – UTILITY (UTY)				
AVN - UTY - LIGHT (LT)				

DESCRIPTION	UNKNOWN	FRIEND	NEUTRAL	HOSTILE
AVN - UTY - MEDIUM (MED)				
AVN - UTY - HEAVY (HY)				
AVN - C2				
AVN - MEDEVAC				
AVN - SEARCH & RESCUE (SAR)				
AVN - UNMANNED AERIAL VEHICLE (UAV)				
AVN - UAV - FIXED WING				
AVN - UAV - ROTARY WING				
INFANTRY (INF)				
INF - LT				
INF - MOTORISED				
INF - AIRBORNE				
INF - MECHANIZED (MECH)				
INF - FIGHTING VEHICLE				
ENGINEER (ENGR)				
COMBAT (CBT) ENGINEER				
ENGR - LT				




















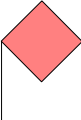
DESCRIPTION	UNKNOWN	FRIEND	NEUTRAL	HOSTILE
ENG - ARMD				
ENGR - MOTORISED				
ENGR - CONSTRUCTION (CONST)				
FIELD ARTILLERY (FD ARTY)				
ARTY - FD SELF-PROPELLED (SP)				
ARTY - FD LT				
ARTY - TARGET ACQUISITION (TA)				
ARTY - TA - RADAR				
ARTY - TA - SOUND RANGING				
ARTY SURVEY (SVY)				
ARTY METEOROLOGICAL (MET)				
RECONNAISSANCE (RECCE)				
RECCE - ARMD				
RECCE - MOTORISED				
RECCE - AIRBORNE				
RECCE - LT				
INTERNAL SECURITY FORCES				

DESCRIPTION	UNKNOWN	FRIEND	NEUTRAL	HOSTILE
COMBAT SUPPORT (CS)				
NBC				
NBC - CHEMICAL				
NBC - CHEM - SMOKE (SMK)/ DECONTAMINATION (DECON)				
NBC - NUCLEAR (NUC)				
NBC - BIOLOGICAL				
NBC - DECON				
MILITARY INTELLIGENCE (INT)				
INT - SIGNALS INTELLIGENCE (SIGINT)				
INT ELECTRONIC WARFARE (EW)				
INT - EW DIRECTION FINDING (DF)				
INT - EW INTERCEPT				
INT - EW JAMMING				
INT - COUNTER INTELLIGENCE (CI)				
INT - OPERATIONS				

DESCRIPTION	UNKNOWN	FRIEND	NEUTRAL	HOSTILE
INT INTERROGATION (INTG)				
INT - JOINT INT CENTRE (JIC)				
LAW - ENFORCEMENT UNIT MILITARY POLICE (MP)				
CIVILIAN LAW ENFORCEMENT				
SIGNALS (SIG)				
AREA SIG UNIT				
SIG UNIT - OPERATIONS (OPS)				
SIG UNIT - FORWARD COMMUNICATIONS (FWD COMMS)				
SIG UNIT - RADIO				
SIG UNIT - RADIO TACTICAL (TAC) SATELLITE				
EXPLOSIVE ORDNANCE DISPOSAL (EOD)				
COMBAT SERVICE SUPPORT (CSS)				
ADMINISTRATIVE (ADMIN)				
JUDGE ADVOCATE GENERAL (JAG)				
POSTAL				
FINANCE (FIN)				

























































DESCRIPTION	UNKNOWN	FRIEND	NEUTRAL	HOSTILE
PERSONNEL SERVICES (PERS SVCS)				
MORTUARY/GRAVES REGISTRY				
RELIGIOUS/ CHAPLAIN (CHAP)				
PUBLIC AFFAIRS (PA)				
PA JOINT INFORMATION BUREAU (JIB)				
REPLACEMENT HOLDING UNIT (RHU)				
LABOUR				
MORALE, WELFARE, RECREATION				
MEDICAL (MED)				
MED - TREATMENT FACILITY				
MED - DENTAL				
MED - PSYCHOLOGICAL				
SUPPLY (SUP)				
COMBAT SUPPLIES (C SUPS) - RATIONS				
TECHNICAL STORES				
C SUPS - POL				

































































DESCRIPTION	UNKNOWN	FRIEND	NEUTRAL	HOSTILE
ENGR STORES				
C SUPS - AMMO				
CANTEEN SUPPLIES				
NBC SUPPLIES				
MED STORES				
ORDNANCE MATERIAL				
LAUNDRY/BATH				
C SUPS - WATER				
WATER PURIFICATION				
TRANSPORT (TPT)				
MOVEMENT CONTROL CENTRE (MCC)				
RAILHEAD				
SEA POINT OF DEPARTURE/ ENTRY (SPOD/SPOE)				
AIR POINT OF DEPARTURE/ ENTRY (APOD/APOE)				

































































DESCRIPTION	UNKNOWN	FRIEND	NEUTRAL	HOSTILE
MAINTENANCE (MAINT)				
MAINT - RECOVERY (REC)				
MAINT - ORDNANCE				
MAINT - ELECTRO-OPTICAL				
HEADQUARTERS (HQ)				

SECTION 3 – EQUIPMENT AND WEAPONS ICONS

































































Note: The use of a frame for equipment and weapons icons is optional. In this Section, the first row for each equipment/weapon shows framed icons and the second unframed.

DESCRIPTION	UNKNOWN	FRIEND	NEUTRAL	HOSTILE
MISSILE (MSL) LAUNCHERS				
				
AIR DEFENCE (AD) - MSL LAUNCHER				
				
AD - MSL LAUNCHER - SHORT RANGE (SR)				
				
AD - MSL LAUNCHER - MEDIUM RANGE (MR)				
				
AD - MSL LAUNCHER - LONG RANGE (LR)				
				
AD - MSL LAUNCHER - THEATRE				
				
MSL LAUNCHERS - ANTI-TANK (ATK)				
				

































































DESCRIPTION	UNKNOWN	FRIEND	NEUTRAL	HOSTILE
MSL LAUNCHERS – AT - LT				
				
MSL LAUNCHERS – AT - MED				
				
MISSILE LAUNCHERS – AT - HY				
				
SINGLE ROCKET LAUNCHER (RL)				
				
SINGLE RL - LT				
				
SINGLE RL - MED				
				
SINGLE RL - HY				
				
MULTIPLE RL (MRL)				
				

DESCRIPTION	UNKNOWN	FRIEND	NEUTRAL	HOSTILE
MRL - LT				
				
MRL - MED				
				
MRL - HY				
				
ATK RL				
				
ATK RL - LT				
				
ATK RL - MED				
				
ATK RL - HY				
				
RIFLE/AUTOMATIC WEAPON (WPN)				
				

































































DESCRIPTION	UNKNOWN	FRIEND	NEUTRAL	HOSTILE
RIFLE				
LIGHT MACHINE GUN (LMG)				
HEAVY MACHINE GUN (HMG)				
GRENADE LAUNCHER				
GRENADE LAUNCHER - LT				
GRENADE LAUNCHER - MED				
GRENADE LAUNCHER - HY				
MORTAR (MOR)				

































































DESCRIPTION	UNKNOWN	FRIEND	NEUTRAL	HOSTILE
MOR - LT				
				
MOR - MED				
				
MOR - HY				
				
HOWITZER (HOW)				
				
HOW - LT				
				
HOW - LT - SELF-PROPELLED (SP)				
				
HOW - MED				
				
HOW - MED - SP				
				

































































DESCRIPTION	UNKNOWN	FRIEND	NEUTRAL	HOSTILE
HOW - HY				
HOW - HY - SP				
ATK - GUN				
ATK GUN - LT				
ATK GUN - MED				
ATK GUN - HY				
DIRECT (DIR) FIRE GUN				

DESCRIPTION	UNKNOWN	FRIEND	NEUTRAL	HOSTILE
DIR FIRE GUN - LT				
				
DIR FIRE GUN - LT - SP				
				
DIR FIRE GUN - MED				
				
DIR FIRE GUN - MED - SP				
				
DIR FIRE GUN - HY				
				
DIR FIRE GUN - HY - SP				
				
AD GUN				
				
AD GUN - LT				
				

























DESCRIPTION	UNKNOWN	FRIEND	NEUTRAL	HOSTILE
AD GUN - MED				
AD GUN - HY				
GROUND VEHICLE				
ARMED VEH				
TANK				
TANK - LT				
TANK - LT - REC				
TANK - MED				

DESCRIPTION	UNKNOWN	FRIEND	NEUTRAL	HOSTILE
TANK - MED - REC				
				
TANK - HEAVY				
				
TANK - HY - REC				
				
ARMOURED PERSONNEL CARRIER (APC)				
				
APC - REC				
				
ARMED INF VEH				
				
ARMED COMD VEH				
				
ARMED CSS VEH				
				

DESCRIPTION	UNKNOWN	FRIEND	NEUTRAL	HOSTILE
LT ARMD VEH (WHEELED)				
				
UTY VEH				
				
BUS				
				
UTY VEH - LIMITED CROSS-COUNTRY				
				
UTY VEH - CROSS-COUNTRY				
				
UTY VEH - AMPHIBIOUS				
				
ENGR VEH				
				
ENGR VEH – BRIDGING (BR)				
				


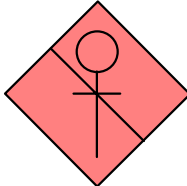

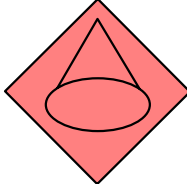
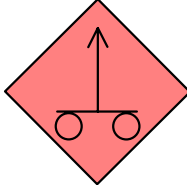
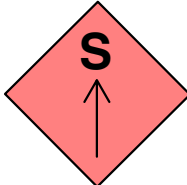
DESCRIPTION	UNKNOWN	FRIEND	NEUTRAL	HOSTILE
ENGR - EARTHMOVER				
				
ENGR - CONST VEH				
				
MINE LAYING VEH				
				
MINE LAYING VEH (ARMD)				
				
MINE LAYING VEH - TRAILER (TLR) MTD				
				
MINE LAYING ARMD VEH WITH VOLCANO (SHIELDER)				
				
ENGR VEH – MINE LAYING WITH VOLCANO WHEELED VEH				
				
ENGR - DOZER				
				

DESCRIPTION	UNKNOWN	FRIEND	NEUTRAL	HOSTILE
TRAIN LOCOMOTIVE				
CIVILIAN (CIV) VEH				
SENSOR				
RADAR				
EMPLACED SENSOR				
LASER				
NBC EQPT				
FLAME THROWER				




DESCRIPTION	UNKNOWN	FRIEND	NEUTRAL	HOSTILE
LAND MINES				
				
LAND MINES - CLAYMORE				
				
LAND MINES - LESS THAN LETHAL				
				

SECTION 4 – ICONS FOR OPERATIONS OTHER THAN WAR

VIOLENT ACTIVITIES (DEATH CAUSING)


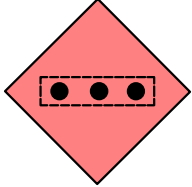
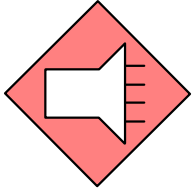
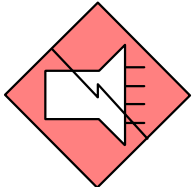
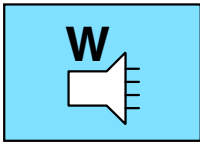
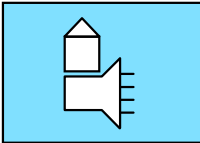
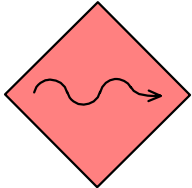
Arson/Fire	
Assassination/Murder/Execution	
Bomb/Bombing	
Booby Trap	
Drive-by Shooting	
Sniping	


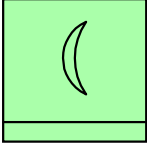

LOCATIONS

<p>Black List Location The location of the official counter-intelligence listing of actual or potential enemy collaborators, sympathisers, intelligence suspects, and other persons whose presence menaces the security of friendly forces.</p>	
<p>Grey List Location The location that identifies and locates those personalities whose inclinations and attitudes toward the political and military objectives of the force are obscure. May be listed on grey lists when they are known to possess information or particular skills required by deployed forces.</p>	
<p>White List Location The location that identifies and locates individuals who have been identified as being of intelligence or CI interest and are expected to be able to provide information or assistance in an existing or new intelligence area of interest. Usually in accordance with, or favourably inclined toward, force policies. Contributions are based on a voluntary and co-operative attitude.</p>	


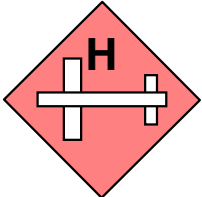
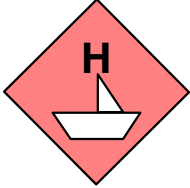

OPERATIONS

<p>Patrolling</p>	
<p>Recruitment (willing)</p>	
<p>Recruitment (coerced/impressed)</p>	

<p>Demonstration</p>	
<p>Mine Laying</p>	
<p>Psychological Operations (PSYOP)</p>	
<p>PSYOP (TV and Radio Propaganda)</p>	
<p>Written Propaganda</p>	
<p>House-to-house Propaganda</p>	
<p>Foraging/Searching</p>	




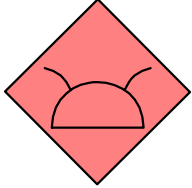
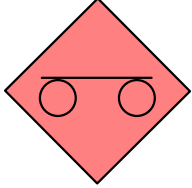
Spy	
Food Distribution	
Extortion	



HIJACKING

Hijacking (Vehicle)	
Hijacking (airplanes)	
Hijacking (Boat)	
Kidnapping	

Arrest	
Drug Operation	

OTHER ITEMS - GENERAL

Refugees	
Safe House	
Graffiti	
Vandalism/Rape/Loot/Ransack/Plunder/Sack	
Known Insurgent Vehicle	

Drug Vehicle	
Internal Security Force	

SECTION 5 - GRAPHIC CONTROL MEASURES

Purpose

1. This Chapter sets out the standard system for the use of graphic control measures. It applies to both automated and hand-drawn graphic displays or overlays. The control measures portrayed are for use on situation maps, overlays and annotated aerial photographs. They are also the standard for all military symbology which includes those used in live and virtual environments.

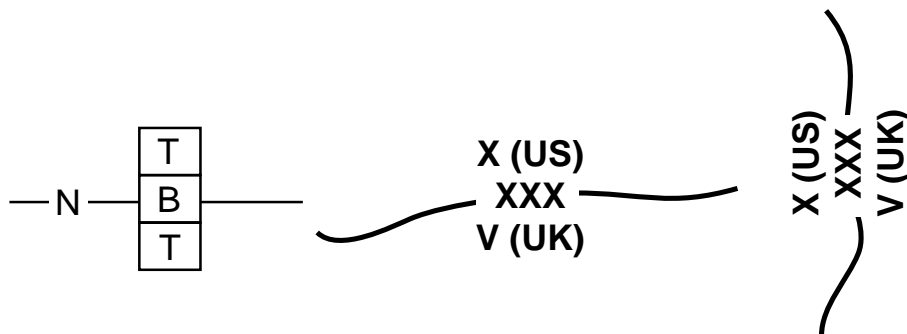
Graphic Overlays

2. Overlays are graphics drawn on top of a map, sketch or photograph. To ensure accurate alignment, the overlay needs to have at least two reference marks at two opposite locations. On automated displays, overlays are graphical information that is displayed electronically so that it can be 'turned on or off' over or in front of the primary digital display, such as a map, sketch or photograph.

Use of Graphics

3. **General.** This section describes how to label various graphic control measures. Some boundary labelling can be abbreviated when the abbreviation will not cause confusion. All text labelling should be drawn so that it can be read when the bottom of the overlay is closest to the reader. Labelling written on an angle should be readable when the overlay is turned a quarter of a turn (90 degrees) clockwise (to the left).

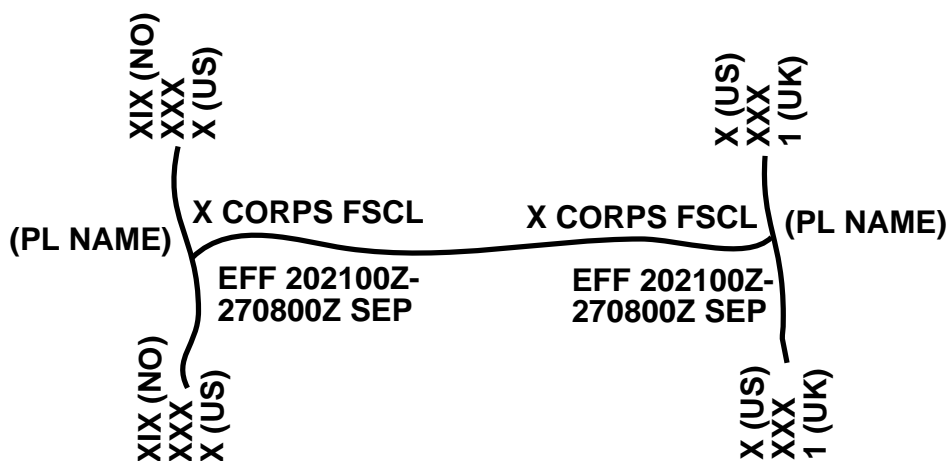
4. **Boundaries.** For boundaries, size markings should be perpendicular to the boundary line. For a corps boundary, use Roman numerals to show the number of the corps. The national abbreviation should be used if the boundary is between forces from different countries¹.



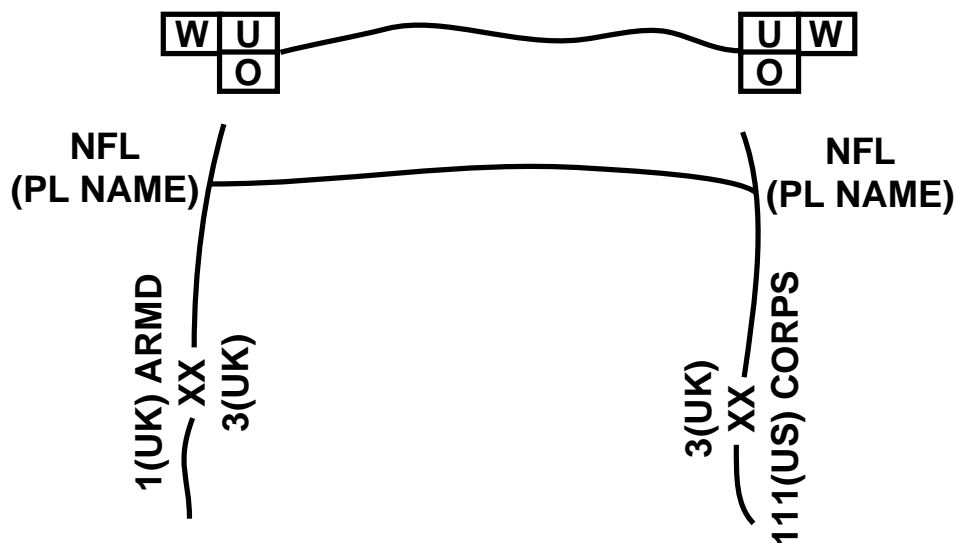
¹ National abbreviations for NATO nations are given in Part 6 of the *Staff Officers' Handbook* and in STANAG 1059.

Field	Field Title	Description	Application
B	Size Indicator	A symbol that denotes the size of a unit or installation (see Section 1)	Units and installations
N	Enemy (Hostile)	Indicate enemy by letters 'ENY'	Enemy equipment, lines, areas and boundaries
T	Unique Designation	An alphanumeric title that uniquely identifies a particular symbol; track number. Nuclear: friendly delivery unit (missile, satellite, aircraft, etc)	All

5. **Fire Support Control Measures.** These should be labelled with the effective times, the controlling headquarters and the abbreviation of the control measure. This labelling should be on both ends of the line and repeated as often as necessary for clarity along any line that passes through many boundaries.

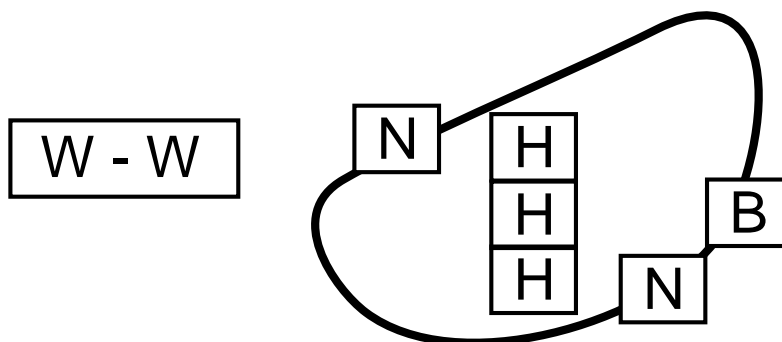


Most lines should be named as a phase line for easy reference during orders and radio transmissions. A phase line should be labeled as 'PL NAME' and placed in brackets.



Field	Field Title	Description	Application
O	Control Measure Code Name	A name given to a phase line and other control measures for easy reference and security when using in orders and in electromagnetic transmissions. It is placed with brackets below the abbreviation of a control measure	Control measures
U	Control Measure Abbreviation	An abbreviation of a fire support or other control measure, such as LOA for limit of advance	As necessary
W	Date-Time Group	Alphanumeric field for date/time (DDHHMMSSZMONYY) ² or 'o/o' for on order	All

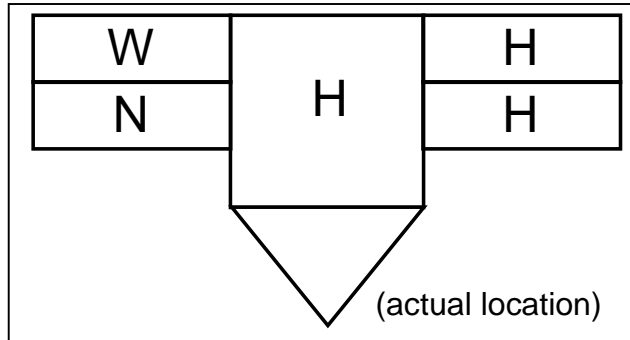
6. **Areas.** Areas will normally be marked with the abbreviation for the type of area followed by a name. This labelling should be in the centre of the area unless the area is too small or the labelling would interfere with the locating of units.



Field	Field Title	Description	Application
B	Size Indicator	A symbol that denotes the size of a unit or installation (see Section 1)	Units and installations
H	Additional Information	Free text	All
N	Enemy (Hostile)	Indicate enemy by letters 'ENY'	Enemy equipment, lines, areas and boundaries
W	Date-Time Group	Alphanumeric field for date/time (DDHHMMSSZMONYY) or 'o/o' for on order	All

7. **Points.** Points can be numbered, lettered or combination. An abbreviation for the point may be inside the point as in a release point, or on the upper right hand corner of the point symbol. Way points and targets are marked uniquely as shown later in this Chapter.

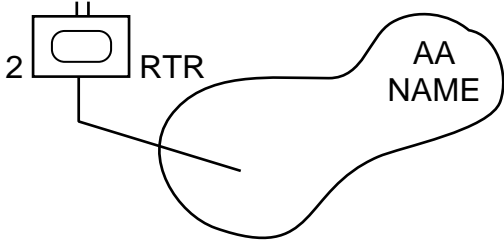
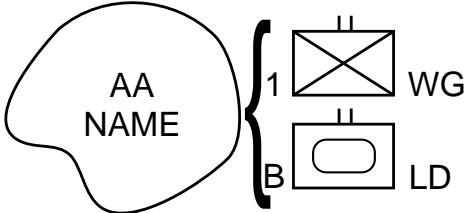
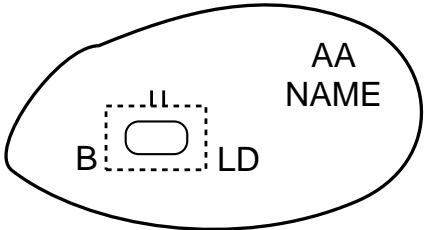
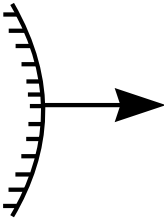
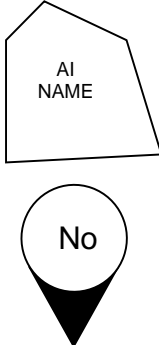

² Day, Hours, Minutes, Seconds, Time Zone, Month, Year eg 012359ZJAN01.




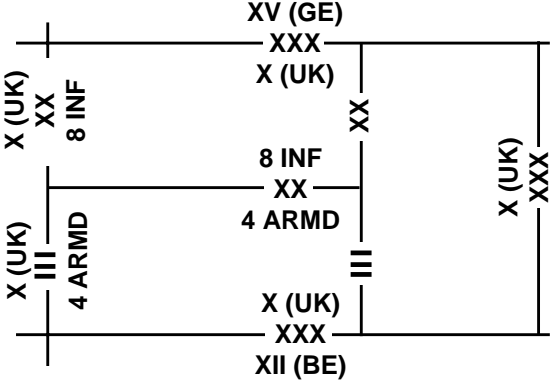


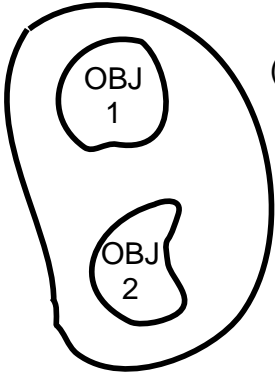
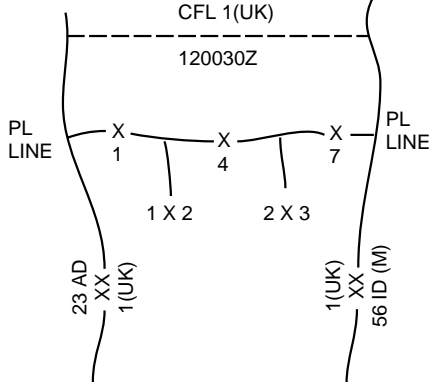
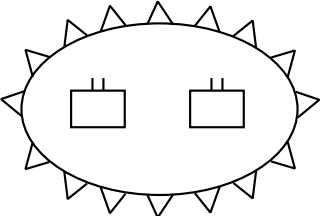
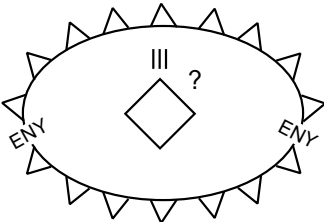


Field	Field Title	Description	Application
H	Additional Information	Abbreviations for types of area followed by other information, if appropriate and name in free text	All
N	Enemy (Hostile)	Indicated enemy by letters 'ENY'	Enemy equipment, lines, areas and boundaries
W	Date-Time Group	Alphanumeric field for date/time (DDHHMMSSZMONYY) or 'o/o' for on order	All



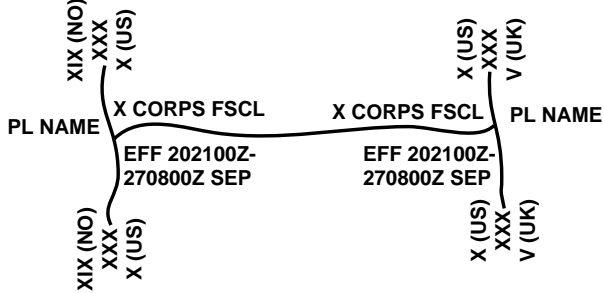
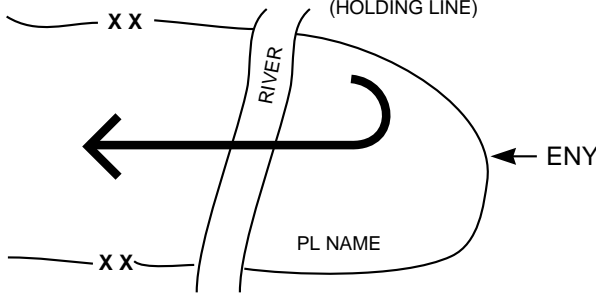
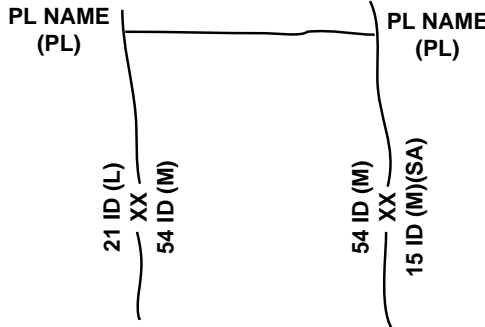
8. **Major Battlefield Control Measures.**

Areas (General) Friendly	
Friendly Planned/On Order	
Enemy Known/Confirmed	
Enemy Suspected/Anticipated	
Assembly Areas Occupied	

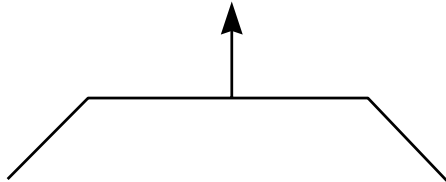
<p>Occupied</p>	
<p>Occupied by Multiple Units</p>	
<p>Proposed/On Order</p>	
<p>Ambush (The base of the arrow shaft is the center of mass of the ambush unit's position, the arrow points in the direction of fire from the ambush unit).</p>	
<p>Area of Interest (AI)</p>	
<p>Boundaries (General)</p> <p>Friendly Present (Size marking are always perpendicular or at a 90 degree angle to the boundry)</p>	

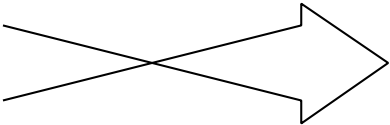
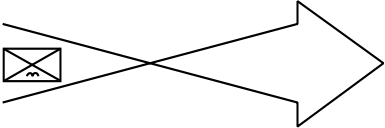
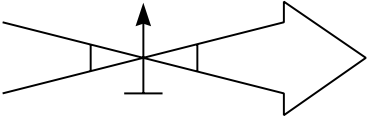
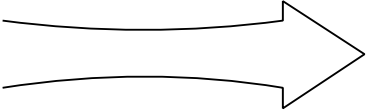

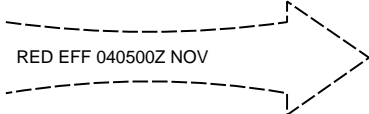
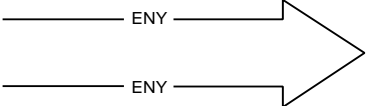


<p>Friendly Planned or On Order</p>	
<p>Enemy Known</p>	
<p>Enemy Suspected or Anticipated</p>	
<p>Boundaries</p> <p>(Corps are designed by Roman numerals.) (All text should be oriented as shown so that it is readable with the bottom nearest the reader or by turning the overlay one quarter turn clockwise).</p>	




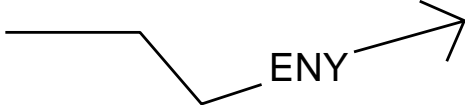
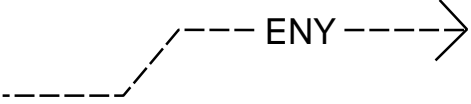
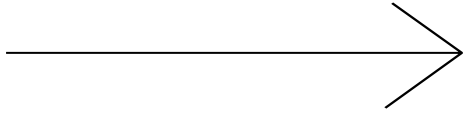

<p>Bridgehead (The bridgehead is bounded by a phase line called the bridgehead line).</p>	 <p>PL NAME (BRIDGEHEAD LINE)</p>
<p>Coordinated Fire Line (CFL)</p>	
<p>Encirclement Friendly</p>	
<p>Enemy</p>	
<p>Fortified Area</p>	
<p>Forward Line of Own Troops (FLOT) (Enemy on topside of symbol) Friendly Present</p>	

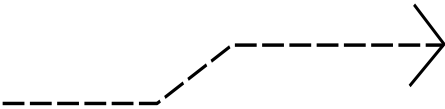



Friendly Planned or On Order	
Enemy Known or Confirmed	ENY  ENY
Fire Support Coordination Line (FSCL)	
Holding Line	
Phase Line (PL)	

9. **Offensive Activity.**

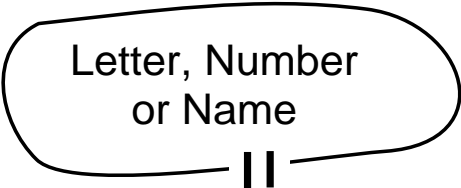

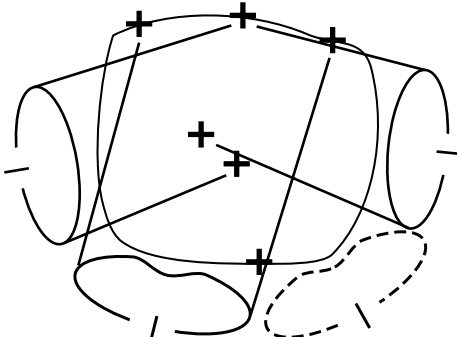
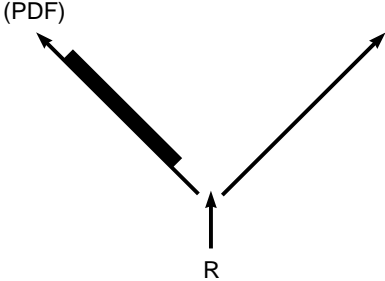
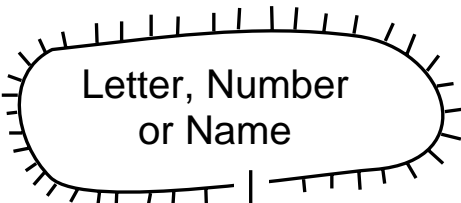
Attack by Fire Position	
-------------------------	--

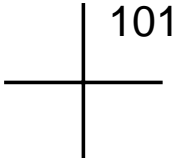
<p>Axis of Advance (The tip of the arrow should touch the objective or limit of the movement).</p> <p>Friendly Aviation</p>	
<p>Friendly Airborne</p>	
<p>Friendly Attack Helicopter</p>	
<p>Friendly Ground Axis of Supporting Attack</p>	
<p>Friendly Ground Axis of Main Attack</p>	
<p>Friendly Ground Axis On Order with Date and Time (if known) Effective</p>	
<p>Enemy Confirmed</p>	
<p>Enemy Anticipated</p>	
<p>Direction of Attack (The tip of the arrow should touch the objective or limit of the movement).</p> <p>Friendly Aviation</p>	

<p>Friendly Aviation Planned or On Order</p>	
<p>Enemy Known/Confirmed Aviation</p>	
<p>Templated Enemy Aviation</p>	
<p>Enemy Confirmed/Known Ground</p>	
<p>Anticipated Enemy Ground</p>	
<p>Friendly Direction of Supporting Attack</p>	
<p>Friendly Direction of Main Attack</p>	

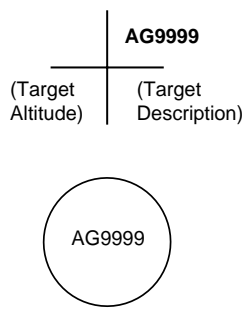
<p>Friendly Planned or On Order</p>	
<p>Objective</p>	
<p>Point of Departure (PD)</p>	
<p>Support by Fire Position</p>	

10. **Defence Activity.**


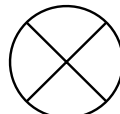

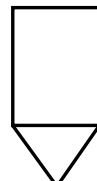
<p>Battle Position (BP)</p> <p>Occupied (Battalion sized unit)</p>	
<p>End Points</p> <p>Actual Locations</p>	
<p>Engagement Area</p>	
<p>Principal Direction of Fire (PDF)</p> <p>(This shows an automatic rifle with the sector of fire between the two lines and with the arrows indicating the maximum effective range of the weapon or maximum range based on the terrain. The PDF is along the left side of the sector).</p>	
<p>Strong Point</p>	

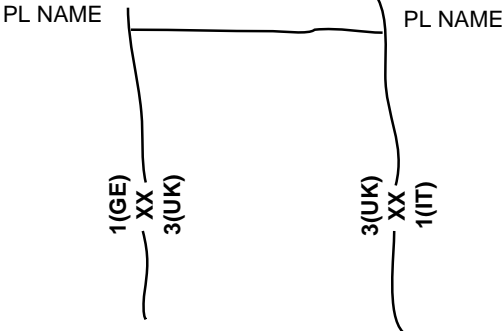

Target Reference Point (TRP)	
------------------------------	--

11. **Fire Support Activity.**

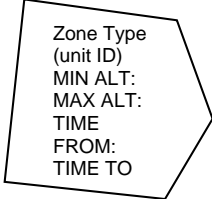
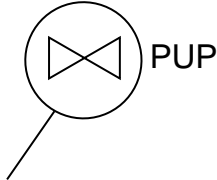
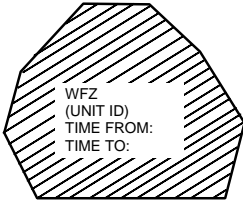
<p>Target</p> <p>Target, Circular</p>	
--	--

12. **Points and Lines.**

<p>Contact Point (Bottom of pointer is exact location)</p>	
<p>Coordinating Point (Centre is exact location)</p>	
<p>Decision Point (Centre is exact location)</p>	
<p>Point (Bottom of staff is exact location)</p>	

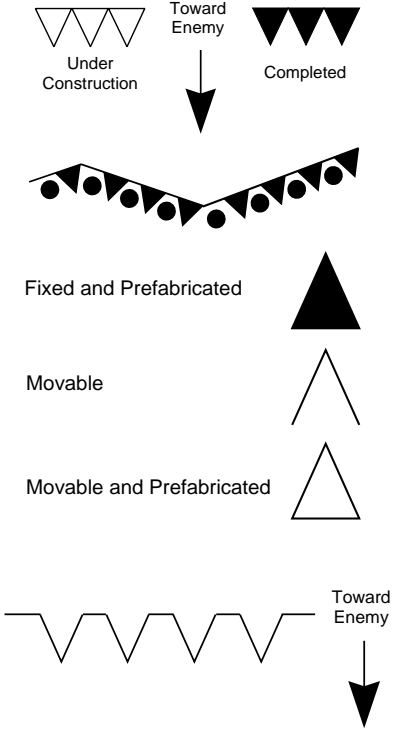
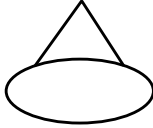
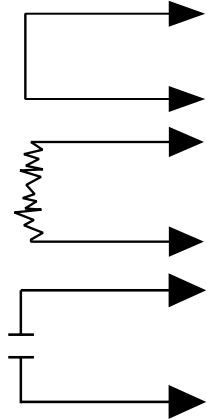
Phase Line (PL)	
Way Point	


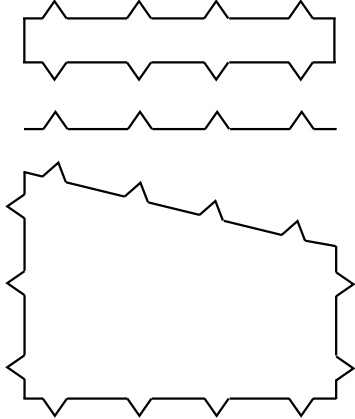
13. **Air Defence Activity.**

Air Defence Zones	
Pop-up Point	
Weapons Free Zone (WFZ)	

14. **Engineer Activity.**

Abatis	
--------	---

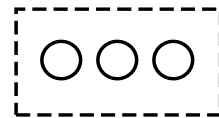
<p>Antitank Obstacles</p> <p>Antitank Ditch</p> <p>Antitank Ditch Reinforced with Antitank Mines</p> <p>Antitank Obstacles, Tetrahedrons, Dragon's Teeth and other similar obstacles</p> <p>Antitank Wall</p>	 <p>The diagram illustrates various antitank obstacles. At the top, 'Under Construction' is shown as three open triangles, and 'Completed' as three filled triangles, with a downward arrow labeled 'Toward Enemy'. Below this is a ditch reinforced with a line of circular mines. Further down, three types of obstacles are shown: 'Fixed and Prefabricated' (a solid black triangle), 'Movable' (an open triangle), and 'Movable and Prefabricated' (an open triangle). At the bottom, an 'Antitank Wall' is depicted as a zigzag line with a downward arrow labeled 'Toward Enemy'.</p>
<p>Booby Trap</p>	 <p>The diagram shows a booby trap represented by a triangle positioned above an oval.</p>
<p>Bypass</p> <p>Bypass Easy</p> <p>Bypass Difficult</p> <p>Bypass Impossible</p>	 <p>The diagram illustrates three types of bypasses. 'Bypass Easy' is shown as a smooth, curved path with arrows pointing right. 'Bypass Difficult' is shown as a path with a zigzag section, with arrows pointing right. 'Bypass Impossible' is shown as a path that is blocked by a vertical barrier, with arrows pointing right.</p>

<p>Crossing Sites/Water Crossings</p> <p>Assault Crossing Area</p> <p>Bridge or Gap</p> <p>Ferry</p> <p>Ford/Ford Easy</p> <p>Ford Difficult</p> <p>Lane/Raft Site</p>	
<p>General Osbstacle</p> <p>Obstacle Belt</p> <p>Obstacle Line</p> <p>Obstacle Zone</p>	

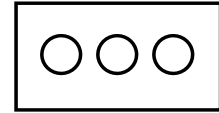
<p>Mines</p> <p>Antipersonnel (AP) Mine</p> <p>Antitank (AT) Mine</p> <p>Antitank Mine with Antihandling Device</p> <p>Directional Mine (Arrow Shows Effects) "Claymore Type Mine"</p> <p>Unspecified Mine</p> <p>Mine Cluster</p> <p>Wide Area Mine</p>	
--	--

Minefields

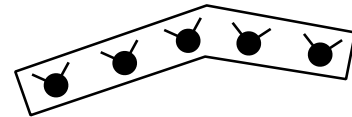
Planned Minefield (Unspecified Mines)



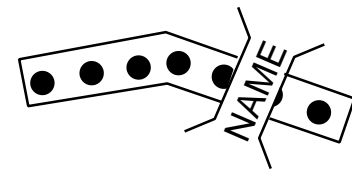
Completed Minefield (Unspecified mines)



Antipersonnel (AP) Minefield

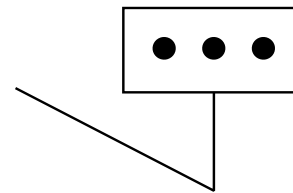


Antitank (AT) Minefield with Gap (Show effective time and name of gap).

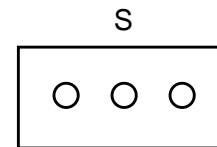


272100Z SEP - 300400Z SEP

Antitank (AT) Minefield (Line points to enter of mass of minefield)

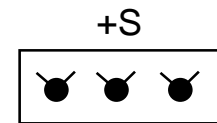


Scatterable Minefield (Unspecified mines) with Self-Destruct Date-Time Group



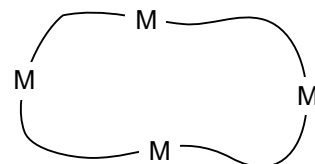
DTG

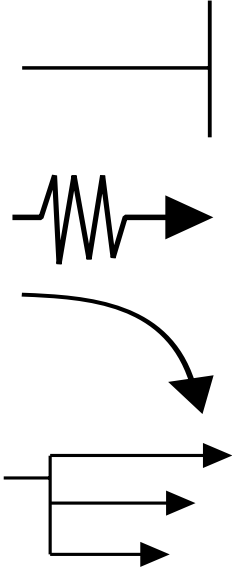
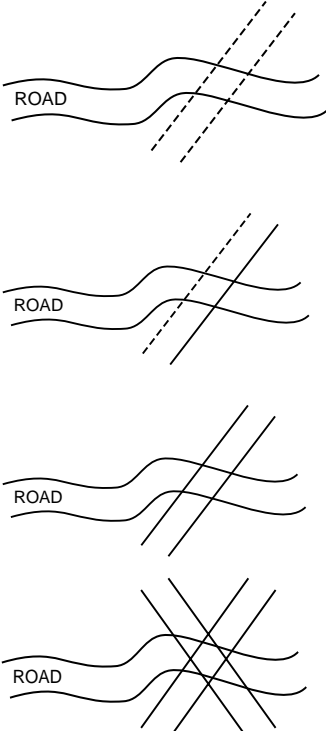
Antipersonnel (AP) Minefield Reinforced with Scatterable and with Self-Destruct Date-Time Group










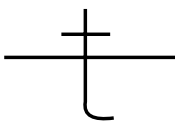
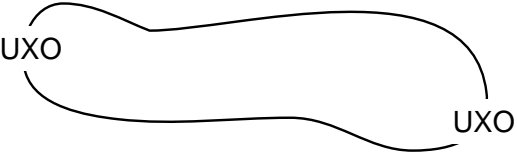


DTG

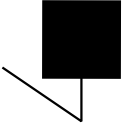
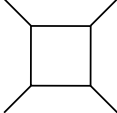


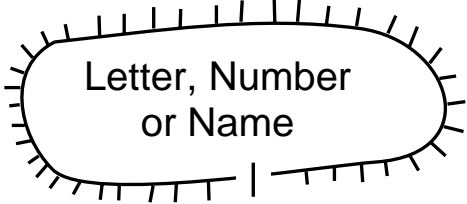
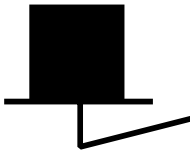
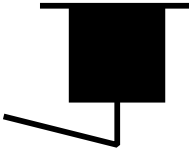
Mined Area



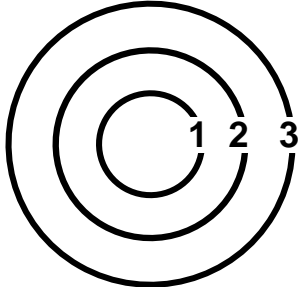
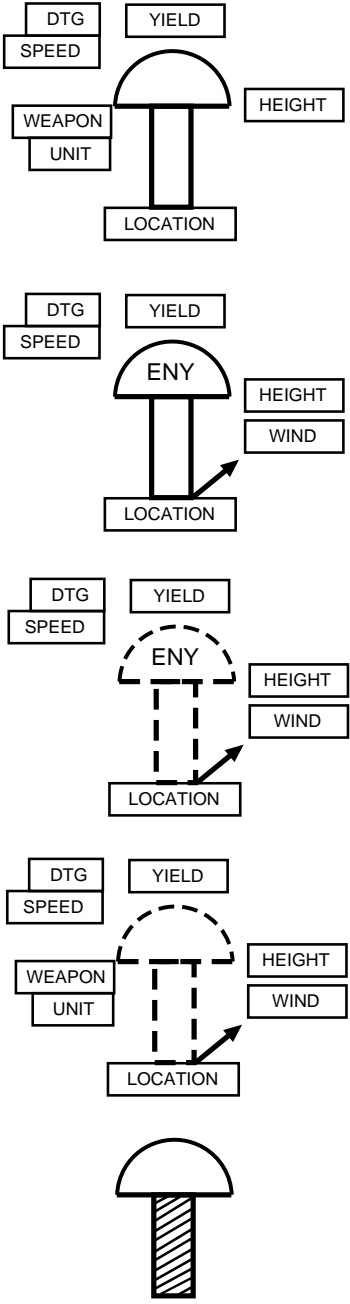
<p>Obstacle Effect</p> <p>Block</p> <p>Fix</p> <p>Turn</p> <p>Disrupt</p>	
<p>Roadblocks, Craters and Blown Bridges</p> <p>Planned (Usually used to close a lane through an antitank ditch or other obstacle).</p> <p>Explosive, State of Readiness 1 (Safe)</p> <p>Explosives, State of Readiness 2 (Armed but passable)</p> <p>Roadblock Complete (Executed)</p>	

<p>Wire Obstacles</p> <p>Unspecified</p> <p>Single Fence</p> <p>Double Fence</p> <p>Double Apron Fence</p> <p>Low Wire Fence</p> <p>High Wire Fence</p> <p>Single Concertina</p> <p>Double Strand Concertina</p> <p>Triple Strand Concertina</p>	        
<p>Trip Wire</p>	
<p>Unexploded Ordnance (UXO) Area</p>	

15. **Defended Locations and Areas.**

<p>Earthwork, Small Trench or Fortification (Line points to exact location).</p>	
<p>Fort</p>	
<p>Fortified Line</p>	
<p>Foxhole, Emplacement or Weapon Slit</p>	
<p>Strong Point</p>	
<p>Surface Shelter (Line points to exact location).</p>	
<p>Underground Shelter (Line points to exact location).</p>	

16. **NBC Activity.**

<p>Minimum Safe Distance Zones (Shows minimum safe distance (MSD) from ground zero of a friendly nuclear explosion as zones 1, 2 and 3).</p>	
<p>Nuclear Detonations, Releases or Events</p> <p>Friendly Ground Zero Note: Height stated in meters or as high, low, surface or subsurface</p> <p>Enemy known, Ground Zero</p> <p>Enemy Anticipated</p> <p>Friendly Planned or On order</p> <p>Fallout Producing</p>	

Biological and Chemical Attack Release Events

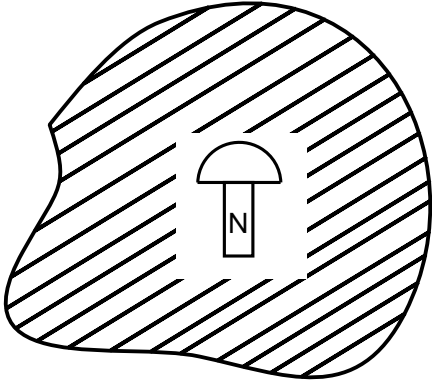


Contaminated Areas

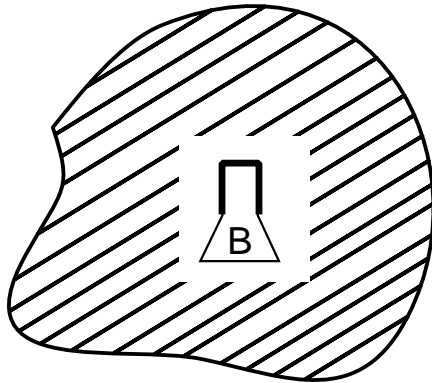
Radioactive Area (Used to show the limits of the nuclear contamination. A dose rate contour line overlay should be used if entering the area).

Biologically Contaminated Area

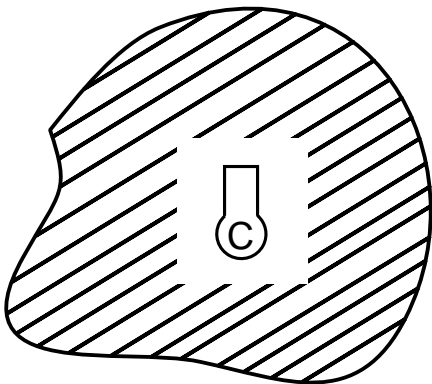
Chemically Contaminated Area



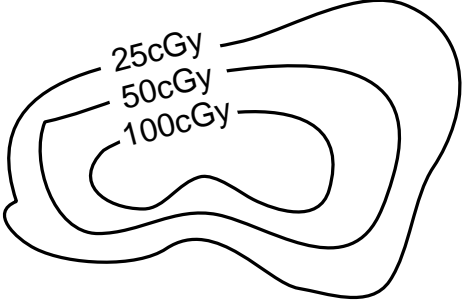
Shown in Yellow (if available)




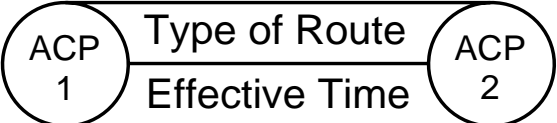
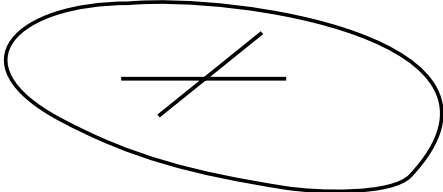
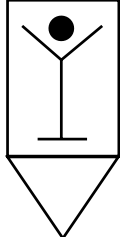
Shown in Yellow (if available)




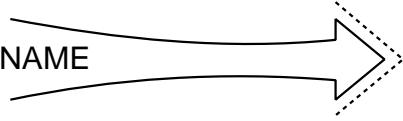
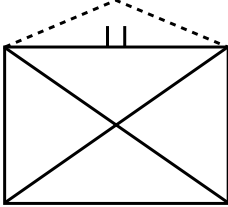

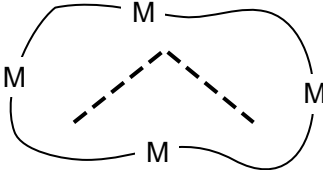
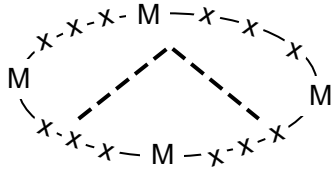
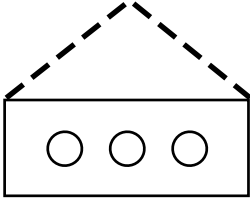
Shown in Yellow (if available)

<p>Dose Rate Contour Lines</p> <p>Levels of radioactivity are represented in centigrays per hour. The overlay is drawn to the scale of the map and from survey (reconnaissance) data.</p>	
--	--

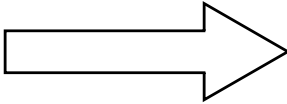
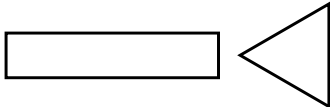
17. **Air Activity.**

<p>Air Control Point (ACP)</p>	
<p>Air Route</p>	
<p>Airfield Zone</p>	
<p>Downed Aircrew Pickup Point (Bottom of staff is exact location)</p>	

18. **Deception Activity.**

<p>Dummy (Deception) (Decoy)</p>	
<p>Axis of Advance for Feint</p>	
<p>Decoy Infantry Battalion</p>	
<p>Direction of Attack for Feint</p>	
<p>Decoy Mined Area</p>	
<p>Decoy Mined Area, Fenced</p>	
<p>Dummy Minefield</p>	

19. **Combat Service Support Activity.**

<p>Convoys</p> <p>Moving Convoy</p> <p>Halted Convoy</p>	 
<p>Supply Routes</p> <p>Main Supply Route</p> <p>Alternative Supply Route</p> <p>One-way Traffic</p> <p>Alternating Traffic</p> <p>Two-way Traffic</p>	